

# 科學園職員穿梭巴士

## Employees' Bus Service (SP Bus) of Hong Kong Science Park

(生效日期 Commencing 3 Oct 2023)

### 早上 Morning Session (往科學園 To Science Park)

<div> Route SP1A </div> <div> <b>HK\$25.00 每程 per single trip</b>  <b>西環 Sai Wan, 金鐘 Admiralty, 天后 Tin Hau, 銅鑼灣 Causeway Bay</b>  <div>Time</div> <div>07:47</div> <div>07:55*</div> <div>08:03*</div> <div>08:08*</div> <div> <div> </div> </div> </div>
---

備註 Remarks:

1 上述路線只於星期一至五提供服務(假期除外)； All captioned services are only operated on Mondays to Fridays except public holidays;

2 上述路線各分站時間(以\*\*\*符號標示)只供參考，乘客需預留候車時間； Time for enroute boarding points (indicated with \*\*\* symbol) are for reference only. Please reserve ample time for buses;

3 登車時，請出示已於科學園服務台登記之八達通卡繳付車費； Passengers are required to present the pre-registered Octopus card when boarding;

4 颱風期間，若天文臺提早於8號颱風前2小時發出通告，上述路線於科學園之開車時間將提前於8號颱風發出前60分鐘開出 (SP12除外)。 In case of typhoon, the departure time of all staff shuttle services from Hong Kong Science Park will be adjusted to 60 minutes before the actual hoisted time of typhoon signal No. 8 if Hong Kong Observatory provides at least two hours advance notice to the public (Except SP12);

5 若早上班次開出時間前已發出8號或以上颱風訊號，所有班次將會取消，若下午1時前除下8號颱風，往科學園各路線班次將於風球除下60分鐘後開出，若下午1時後才除下風球，當日所有班次將會取消， In case of typhoon signal No. 8 is issued by HK Observatory before bus journeys start in the morning as specified in the schedule, all bus services will be suspended. If typhoon signal No. 8 is lowered before 1300 hours, all buses will pick up passengers at designated boarding locations 60 minutes after such a signal has been lowered as aforesaid but if such a signal is so changed after 1300 hours, all bus services on the day will be cancelled.

6 如有任何爭議，設施管理處將保留最終決定權； Should any dispute arise, the decision of Facilities Management Office shall be final.

科學園職員穿梭巴士  
Employees' Bus Service (SP Bus) of Hong Kong Science Park  
(生效日期 Commencing 3 Oct 2023)

黃昏 Evening Session (由科學園開出 From Science Park)

<b>Route</b> SP1	<b>HK\$25.00 每程 per single trip</b> 天后 Tin Hau, 銅鑼灣 Causeway Bay, 灣仔 Wanchai, 金鐘 Admiralty, 西環 Sai Wan	<b>Route</b> SP6	<b>HK\$19.20 每程 per single trip</b> 九龍灣 Kowloon Bay, 觀塘 Kwun Tong, 將軍澳 Tseung Kwan O
<b>Time</b> 18:20/18:30/18:40	<b>巴士站 Stopping Points</b> 科學園一期停車場(P1)對出位置 Open Parking Space outside Phase 1 Carpark (P1) - 天后廟仙街柏景台 Lau Sin St. outside Park Towers, Tin Hau - 銅鑼灣鵬利中心 Gloucester Road Top Glory Tower, Causeway Bay - 灣仔告士打道聯合慶島大廈 Gloucester Road outside Allied Kajima Building, Wan Chai - 金鐘海富中心麥當勞餐廳 Admiralty Centre outside McDonald's Restaurant, Admiralty - 干諾道西均益大廈二期 Connaught Road West outside Kwan Yik Bldg (Ph 2)	<b>Time</b> 18:20/18:30	<b>巴士站 Stopping Points</b> 科學園新科中心(6E)外停車處 Layby Outside SAE Technology Centre (6E) - 九龍灣福海街迴車處 Fuk To Street lay-by, Kowloon Bay - 牛頭角馬蹄徑迴車處 Horse Shoe Lane lay-by, Ngau Tau Kok - 將軍澳銀禧路煜明苑外 Ngan O Road outside Yuk Ming Court - 將軍澳康德街士華湘中學對面 Tong Tak St. opp. Wong Wah San Sec School - 將軍澳寶業路寶林港鐵站A1出口外 Mau Yip Road outside Po Lam MTR Exit A1 - 將軍澳康城站公共運輸交匯處 LOHAS Park Station Public Transport Interchange
<b>分站停</b> Stops at:		<b>分站停</b> Stops at:	
<b>Route</b> SP2	<b>HK\$25.00 每程 per single trip</b> 柴灣 Chai Wan, 筲箕灣 Shau Kei Wan, 太古 Taiiko, 鯉魚涌 Quarry Bay, 北角 North Point	<b>Route</b> SP7	<b>HK\$19.20 每程 per single trip (^雙層巴士 Double Deck Bus)</b> 青衣 Tsing Yi, 葵芳 Kwai Fong
<b>Time</b> 18:20/18:30/18:40	<b>巴士站 Stopping Points</b> 科學園一期停車場(P1)對出位置 Open Parking Space outside Phase 1 Carpark (P1) - 柴灣吉勝街新翠花園 Kut Shing St. outside New Jade Gardens, Chai Wan - 筲箕灣港鐵站 C 出口 (望隆街) Shau Kei Wan MTR Exit C (Mong Lung Street)	<b>Time</b> 18:10/18:25^	<b>巴士站 Stopping Points</b> 科學園8W大樓外議事廣場 The Forum outside Building 8W - 青衣城二期停車場出入口對面迴車處(的士站後) The layby opposite to the carpark entrance/ exit of Maritime Square 2 (behind the taxi queue) - 青葵路宏福花園 Tsing King Road near Tivoli Garden - 青衣西路長亨邨 Tsing Yi Road West near Cheung Hang Estate - 青康路長康邨 Ching Hong Road near Cheung Hong Estate - 青康路美景花園 Ching Hong Road near Mayfair Garden - 葵芳貨櫃碼頭路公共運輸交匯處 Public Transport Interchange at Container Port Road, Kwai Fong
<b>分站停</b> Stops at:	- 西灣河筲箕灣道太安樓對面 Shau Kei Wan Road opp. to Tai On Building - 太古港鐵站 C 出口 Taiiko MTR Exit C - 英皇道健康村(二期)外 King's Road outside Healthy Village Phase II	<b>分站停</b> Stops at:	
<b>Route</b> SP3	<b>HK\$19.20 每程 per single trip</b> 荔枝角 Lai Chi Kok, 美孚 Mei Foo, 旺角 Mong Kok & 佐敦 Jordan	<b>Route</b> SP8	<b>HK\$11.10 每程 per single trip</b> 大埔 Tai Po, 太和 Tai Wo
<b>Time</b> 18:20/18:30	<b>巴士站 Stopping Points</b> 科學園8W大樓外議事廣場 The Forum outside Building 8W - 深盛路深水埗官立小學對出迴車處 Sham Shing Road outside Sham Shui Po Government Pri. Sch. - 美孚橋底上落客區(紅色小巴士站外) Under Mei Foo Sun Chuen Bridge (outside Red Minibus stop)	<b>Time</b> 18:10/18:25/18:40	<b>巴士站 Stopping Points</b> 科學園12E&16E大樓之間停車處 Layby between Building 12E & 16E - 大埔廣福道王肇枝中學外 Kwong Fuk Road outside Wong Shiu Chi Middle School - 大埔太和路大埔超級城對面巴士站 Bus Stop opp. to Tai Po Mega Mall, Tai Po Tai Wo Rd - 大埔汀角路榮輝商場 Ting Kok Road outside Wing Fai Plaza - 太和實雅路太和站 Po Nga Road (Tai Wo Station)
<b>分站停</b> Stops at:	- 上海街近衛街 Shanghai St. near Bute St. - 海泓道海富商場外 Hoi Wang Road outside Hoi Fu Shopping Centre - 佐敦道上海街前 Jordan Road before Shanghai St.	<b>分站停</b> Stops at:	
<b>Route</b> SP4	<b>HK\$21.30 每程 per single trip</b> 屯門 Tuen Mun	<b>Route</b> SP9	<b>HK\$15.40 每程 per single trip</b> 粉嶺 Fanling, 上水 Sheung Shui
<b>Time</b> 18:10/18:25/18:40	<b>巴士站 Stopping Points</b> 科學園11W大樓外停車處 Layby Outside Building 11W - 屯門鄉事會路近仁政街 Tuen Mun Heung Sze Wui Road near Yan Ching St. - 屯門鄉事會路屯門時代廣場 Tuen Mun Heung Sze Wui Road outside The Trend Plaza - 屯門翠寧花園對面海珠路遊樂場外 Tsui Ning Garden outside Hoi Chu Road Playground - 屯門湖翠路劉德修紀念小學迴車處 Wu Chui Road outside Lau Tak Yung Memorial Primary School	<b>Time</b> 18:10/18:20/18:30	<b>巴士站 Stopping Points</b> 科學園一期停車場(P1)對出位置 Open Parking Space outside Phase 1 Carpark (P1) - 粉嶺百和路花都廣場前 Pak Wo Road before Flora Plaza - 粉嶺百和路欣盛苑外 Pak Wo Road outside Yan Shing Court - 粉嶺百和路鍾蕪仙館外 Pak Wo Road outside Fung Ying Sin Koon - 上水新運路上落客區(近上水港鐵站B2出口外) San Wan Road general loading bay (near Sheung Shui MTR Station exit B2)
<b>分站停</b> Stops at:		<b>分站停</b> Stops at:	
<b>Route</b> SP5A1	<b>HK\$21.30 每程 per single trip</b> 元朗 Yuen Long	<b>Route</b> SP12	<b>HK\$12.20 每程 per single trip</b> 荃灣 Tsuen Wan
<b>Time</b> 18:20/18:30	<b>巴士站 Stopping Points</b> 科學園一期停車場(P1)對出位置 Open Parking Space outside Phase 1 Carpark (P1) - 新元朗中心公共交通交匯處 Sun Yuen Long Plaza PTI - 元朗安信街信義書院外 On Shun St. outside Yuen Long Lutheran College	<b>Time</b> 18:30	<b>巴士站 Stopping Points</b> 科學園8W大樓外議事廣場 The Forum outside Building 8W - 荃灣大道北(近荃灣港鐵站迴車處) Tai Ho Road North (near the layby at Tsuen Wan Station) - 大河道知心廣場對出迴車處 Layby at Tai Ho Road outside Nina Tower
<b>分站停</b> Stops at:		<b>分站停</b> Stops at:	
<b>Route</b> SP5A2	<b>HK\$21.30 每程 per single trip</b> 天水圍 Tin Shui Wai	<b>Route</b> N-SP1	<b>HK\$19.20 / HK\$25.00 每程 per single trip</b> 荔枝角 Lai Chi Kok, 金鐘 Admiralty
<b>Time</b> 18:20/18:30	<b>巴士站 Stopping Points</b> 科學園一期停車場(P1)對出位置 Open Parking Space outside Phase 1 Carpark (P1) - 天水圍天耀邨商場 Tin Yiu Estate Commercial Complex - 天水圍嘉湖銀座 Kingswood Ginza - 天水圍天華路天富巴士總站 Tin Wah Road Tin Fu Bus Terminus	<b>Time</b> 19:30/20:00/20:30	<b>巴士站 Stopping Points</b> 科學園8W大樓外議事廣場 The Forum outside Building 8W - 深盛路深水埗官立小學對出迴車處 Sham Shing Road outside Sham Shui Po Government Pri. Sch. - 金鐘海富中心麥當勞餐廳 Admiralty Centre outside McDonald's Restaurant, Admiralty
<b>分站停</b> Stops at:		<b>分站停</b> Stops at:	
<b>Route</b> SP5B	<b>HK\$21.30 每程 per single trip</b> 元朗 Yuen Long, 天水圍 Tin Shui Wai	<b>Route</b> N-SP5	<b>HK\$21.30 每程 per single trip</b> 元朗 Yuen Long, 天水圍 Tin Shui Wai
<b>Time</b> 18:40	<b>巴士站 Stopping Points</b> 科學園一期停車場(P1)對出位置 Open Parking Space outside Phase 1 Carpark (P1) - 新元朗中心公共交通交匯處 Sun Yuen Long Plaza PTI - 元朗安信街信義書院外 On Shun St. outside Yuen Long Lutheran College - 天水圍天耀邨商場 Tin Yiu Estate Commercial Complex - 天水圍嘉湖銀座 Kingswood Ginza - 天水圍天華路天富巴士總站 Tin Wah Road Tin Fu Bus Terminus	<b>Time</b> 19:30/20:00/20:30	<b>巴士站 Stopping Points</b> 科學園11W大樓外停車處 Layby Outside Building 11W - 新元朗中心公共交通交匯處 Sun Yuen Long Plaza PTI - 天水圍天耀邨商場 Tin Yiu Estate Commercial Complex
<b>分站停</b> Stops at:		<b>分站停</b> Stops at:	
		<b>Route</b> N-SP7	<b>HK\$12.20 / HK\$19.20 每程 per single trip</b> 荃灣 Tsuen Wan, 青衣 Tsing Yi
		<b>Time</b> 19:30/20:00/20:30	<b>巴士站 Stopping Points</b> 科學園8W大樓外議事廣場 The Forum outside Building 8W - 荃灣大道北(近荃灣港鐵站迴車處) Tai Ho Road North (near the layby at Tsuen Wan Station) - 青衣城二期停車場出入口對面迴車處(的士站後) The layby opposite to the carpark entrance/ exit of Maritime Square 2 (behind the taxi queue)
		<b>分站停</b> Stops at:	

備註 Remarks:

1 上述路線只於星期一至五提供服務(假期除外)。 All captioned services are only operated on Mondays to Fridays except public holidays;

2 上述路線各分站時間(以\*\*\*符號標示)只供參考。乘客需預留候車時間。 Time for enroute boarding points (indicated with \*\*\* symbol) are for reference only. Please reserve ample time for buses;

3 登車時, 請出示已於科學園服務台登記之八達通卡繳付車費。 Passengers are required to present the pre-registered Octopus card when boarding;

4 颱風期間, 若天文臺提早於8號颱風前2小時發出通告, 上述路線於科學園之開車時間將提前於8號颱風發出前60分鐘開出 (SP12除外)。 In case of typhoon, the departure time of all staff shuttle services from Hong Kong Science Park will be adjusted to 60 minutes before the actual hoisted time of typhoon signal No. 8 if Hong Kong Observatory provides at least two hours advance notice to the public (Except SP12);

5 若早上班次開出時間前已發出8號或以上颱風訊號, 所有班次將會取消。若下午1時前除下8號颱風, 往科學園各路線班次將於風球除下60分鐘後開出。若下午1時後才除下風球, 當日所有班次將會取消。 In case of typhoon signal No. 8 is issued by HK Observatory before bus journeys start in the morning as specified in the schedule, all bus services will be suspended. If typhoon signal No. 8 is lowered before 1300 hours, all buses will pick up passengers at designated boarding locations 60 minutes after such a signal has been lowered as aforesaid but if such a signal is so changed after 1300 hours, all bus services on the day will be cancelled.

6 如有任何爭議, 設施管理處將保留最終決定權。Should any dispute arise, the decision of Facilities Management Office shall be final.

# HONG KONG SCIENCE PARK

## Transportation Summary

Hong Kong Science Park  
Facilities Management Office

### Pick up Point of Employees' Bus Service (SP Bus) - Morning Session

SP1A - 西環 Sai Wan, 金鐘 Admiralty, 天后 Tin Hau, 銅鑼灣 Causeway Bay	
干諾道西均益大廈二期 Connaught Road West outside Kwan Yik Bldg (Ph 2)	金鐘海富中心大家樂外 Café de Coral, Admiralty Centre
	
天后留仙街柏景台 Lau Sin St. outside Park Towers, Tin Hau	銅鑼灣百德新街 Paterson St., Causeway Bay
	
SP1B - 天后 Tin Hau, 銅鑼灣 Causeway Bay	
天后留仙街柏景台 Lau Sin St. outside Park Towers, Tin Hau	銅鑼灣百德新街 Paterson St., Causeway Bay
	








# HONG KONG SCIENCE PARK

## Transportation Summary

Hong Kong Science Park  
Facilities Management Office

### Pick up Point of Employees' Bus Service (SP Bus) - Morning Session




<b>SP2A1 - 柴灣 Chai Wan</b>	
柴灣古勝街新翠花園 Kut Shing St. outside New Jade Gardens, Chai Wan	
	
<b>SP2A2 - 筲箕灣 Shau Kei Wan, 太古 Taikoo</b>	
筲箕灣港鐵站 C 出口 (望隆街) Shau Kei Wan MTR Exit C (Mong Lung Street)	太古港鐵站 C 出口 Taikoo MTR Exit C, Taikoo
	
<b>SP2B - 西灣河 Sai Wan Ho, 太古 Taikoo</b>	
西灣河筲箕灣道太安樓對面 Shau Kei Wan Road opposite to Tai On Building, Sai Wan Ho	太古港鐵站 C 出口 Taikoo MTR Exit C, Taikoo
	

# HONG KONG SCIENCE PARK

## Transportation Summary

Hong Kong Science Park  
Facilities Management Office

### Pick up Point of Employees' Bus Service (SP Bus) - Morning Session

SP3 - 長沙灣 Cheung Sha Wan, 荔枝角 Lai Chi Kok, 美孚 Mei Foo	
長沙灣站 B 出口 (發祥街) Cheung Sha Wan MTR Exit B (Fat Tseung Street)	深盛路深水埗官立小學對出避車處 Sham Shing Road outside Sham Shui Po Gov. Pri. Sch.
	
美孚橋底上落客區(紅色小巴站外) Under Mei Foo Sun Chuen (Outside Red Minibus stop)	
	



# HONG KONG SCIENCE PARK

## Transportation Summary

Hong Kong Science Park  
Facilities Management Office

### Pick up Point of Employees' Bus Service (SP Bus) - Morning Session

SP4A - 屯門 Tuen Mun	
屯門湖翠路劉德容紀念小學避車處 Wu Chui Road outside Lau Tak Yung Memorial Primary School, Tuen Mun	屯門翠寧花園對面海珠路遊樂場外 Tsui Ning Garden outside Hoi Chu Road Playground, Tuen Mun
	
SP4B1 - 屯門 Tuen Mun	
屯門田景路兆邦苑對外 Tuen Mun Tin King Road outside Siu Pong Court	屯門鄉事會路近仁政街 Tuen Mun Heung Sze Wui Road near Yan Ching St.
	
SP4B2 - 屯門 Tuen Mun	
屯門鄉事會路近仁政街 Tuen Mun Heung Sze Wui Road near Yan Ching St.	屯門鄉事會路屯門時代廣場 Tuen Mun Heung Sze Wui Road outside The Trend Plaza
	

# HONG KONG SCIENCE PARK

## Transportation Summary

Hong Kong Science Park  
Facilities Management Office

### Pick up Point of Employees' Bus Service (SP Bus) - Morning Session

SP5A1 - 天水圍 Tin Shui Wai	
天水圍天華路天富巴士總站 Tin Wah Road Tin Fu Bus Terminus	天水圍嘉湖銀座 Kingswood Ginza, Tin Shui Wai
	
SP5A2 - 天水圍 Tin Shui Wai	
天水圍天耀邨商場 Tin Yiu Estate Commercial Complex, Tin Shui Wai	
	



# HONG KONG SCIENCE PARK

## Transportation Summary

Hong Kong Science Park  
Facilities Management Office

### Pick up Point of Employees' Bus Service (SP Bus) - Morning Session

<b>SP5B1 - 元朗 Yuen Long</b>	
元朗安信街元朗信義書院 On Shun St. outside Yuen Long Lutheran College, Yuen Long	
	
<b>SP5B2 - 元朗 Yuen Long</b>	
元朗宏達路朗屏站橋底 (近宏樂街避車處) Wang Tat Road eastbound, underneath Long Ping Station (near Layby at Wang Lok Street)	元朗朗明街橋底 Long Ming Street under footbridge, Yuen Long
	
<b>SP5B3 - 元朗 Yuen Long</b>	
元朗安信街元朗信義書院 On Shun St. outside Yuen Long Lutheran College, Yuen Long	元朗朗明街橋底 Long Ming Street under footbridge, Yuen Long
	



# HONG KONG SCIENCE PARK

## Transportation Summary

Hong Kong Science Park  
Facilities Management Office

### Pick up Point of Employees' Bus Service (SP Bus) - Morning Session


#### SP6A1 - 將軍澳 Tseung Kwan O

將軍澳銀澳路煜明苑外 Ngan O Road outside Yuk Ming Court, TKO



#### SP6A2 - 將軍澳 Tseung Kwan O

將軍澳康城站公共運輸交匯處 LOHAS Park Station  
Public Transport Interchange



將軍澳唐德街王華湘中學對面 Tong Tak St. opp.  
Wong Wah San Sec School, TKO



#### SP6B - 將軍澳 Tseung Kwan O

將軍澳貿業路寶琳港鐵站 A1 出口外 Mau Yip Road outside Po Lam MTR Exit A1, TKO






# HONG KONG SCIENCE PARK

## Transportation Summary

Hong Kong Science Park  
Facilities Management Office

### Pick up Point of Employees' Bus Service (SP Bus) - Morning Session

SP7A^ - 青衣 Tsing Yi (^雙層巴士 Double Deck Bus)	
青衣青敬路保良局世德小學外 Tsing King Road outside Po Leung Kuk Caster Primary School	青衣城二期停車場出入口對面避車處 (的士站後) The layby opposite to the carpark entrance/ exit of Maritime Square 2 (behind the taxi queue)
	
SP7B - 青衣 Tsing Yi	
青衣城二期停車場出入口對面避車處 (的士站後) The layby opposite to the carpark entrance/ exit of Maritime Square 2 (behind the taxi queue)	
	



# HONG KONG SCIENCE PARK

## Transportation Summary

Hong Kong Science Park  
Facilities Management Office

### Pick up Point of Employees' Bus Service (SP Bus) - Morning Session

SP8A - 太和 Tai Wo, 大埔 Tai Po	
太和寶雅路 (太和站) Po Nga Road (Tai Wo Station)	大埔太和路大埔官立中學對出避車處 Layby outside Tai Po Govn't Sec Sch, Tai Po Tai Wo Rd
	
SP8B - 大埔 Tai Po	
大埔汀角路榮暉商場 Ting Kok Road outside Wing Fai Plaza	大埔南運路廣福球場對面巴士站 Bus stop opposite to Kwong Fuk Football Ground, Nam Wan Road
	

# HONG KONG SCIENCE PARK

## Transportation Summary

Hong Kong Science Park  
Facilities Management Office

### Pick up Point of Employees' Bus Service (SP Bus) - Morning Session

SP9A - 上水 Sheung Shui, 粉嶺 Fanling	
上水新運路上落客區(近上水港鐵站 B2 出口外) San Wan Road general loading bay	
	
粉嶺吉祥街花園 Kat Cheung Street Garden	粉嶺百和路粉嶺港鐵站外 Pak Wo Road outside Fanling MTR Station
	
百和路景盛苑外 Pak Wo Road outside King Shing Court	百和路華心邨外 Pak Wo Road outside Wah Sum Estate
	






# HONG KONG SCIENCE PARK

## Transportation Summary

Hong Kong Science Park  
Facilities Management Office

### Pick up Point of Employees' Bus Service (SP Bus) - Morning Session

SP9B - 粉嶺 Fanling	
百和路景盛苑外 Pak Wo Road outside King Shing Court	百和路華心邨外 Pak Wo Road outside Wah Sum Estate
	
SP10 - 馬鞍山 Ma On Shan	
馬鞍山恆泰路錦泰商場(惠康對出) Kam Tai Shopping Centre at Hang Tai Road near Wellcome	馬鞍山恆明街觀瀾雅軒對出避車處 Layby at Baycrest near Hang Ming Street
	
馬鞍山鞍駿街候車處 (馬鞍山廣場外) Layby at On Chun Street near Ma On Shan Plaza	
	

# HONG KONG SCIENCE PARK

## Transportation Summary

Hong Kong Science Park  
Facilities Management Office

### Pick up Point of Employees' Bus Service (SP Bus) - Morning Session

SP12 - 荃灣 Tsuen Wan	
大河軒如心廣場對出避車處 Layby at Tai Ho Road outside Nina Tower	荃灣港鐵站(C出口)避車處 Layby at Tsuen Wan MTR
	
SP13 - 西環 Sai Wan, 南昌 Nam Cheong	
西環卑路乍街寶翠園 The Westwood, Belcher's Street	深旺道南昌站對出巴士停車處 Bus lay-by at Sham Mong Road near Nam Cheong Station
	
SP15 - 大角咀 Tai Kok Tsui	
大角咀道九龍西 Weave Studios 上落客區 Loading Bay at Weave Studios Kowloon West	
	



# HONG KONG SCIENCE PARK

## Transportation Summary

Hong Kong Science Park  
Facilities Management Office

### Location Map of Pick up Point for Employees' Bus Service (SP Bus) - Evening Session

Open Parking Space outside  
Building 3W



SP1 x 3 coaches (18:20/18:30/18:40)  
SP2 x 3 coaches (18:20/18:30/18:40)  
SP5 x 5 coaches (18:20@2/18:30@2/18:40)  
SP9 x 3 coaches (18:10/18:20/18:30)

The Forum outside Building 8W



SP3 x 2 coaches (18:20/18:30)  
SP7 x 2 coaches (18:10/18:25)  
SP12 x 1 coaches (18:30)  
N-SP1 x 3 coaches (19:30/20:00/20:30)  
N-SP7 x 3 coaches (19:30/20:00/20:30)

Layby outside Building 11W



SP4 x 3 coaches (18:10/18:25/18:40)  
N-SP5 x 3 coaches (19:30/20:00/20:30)

Layby outside Building 6E

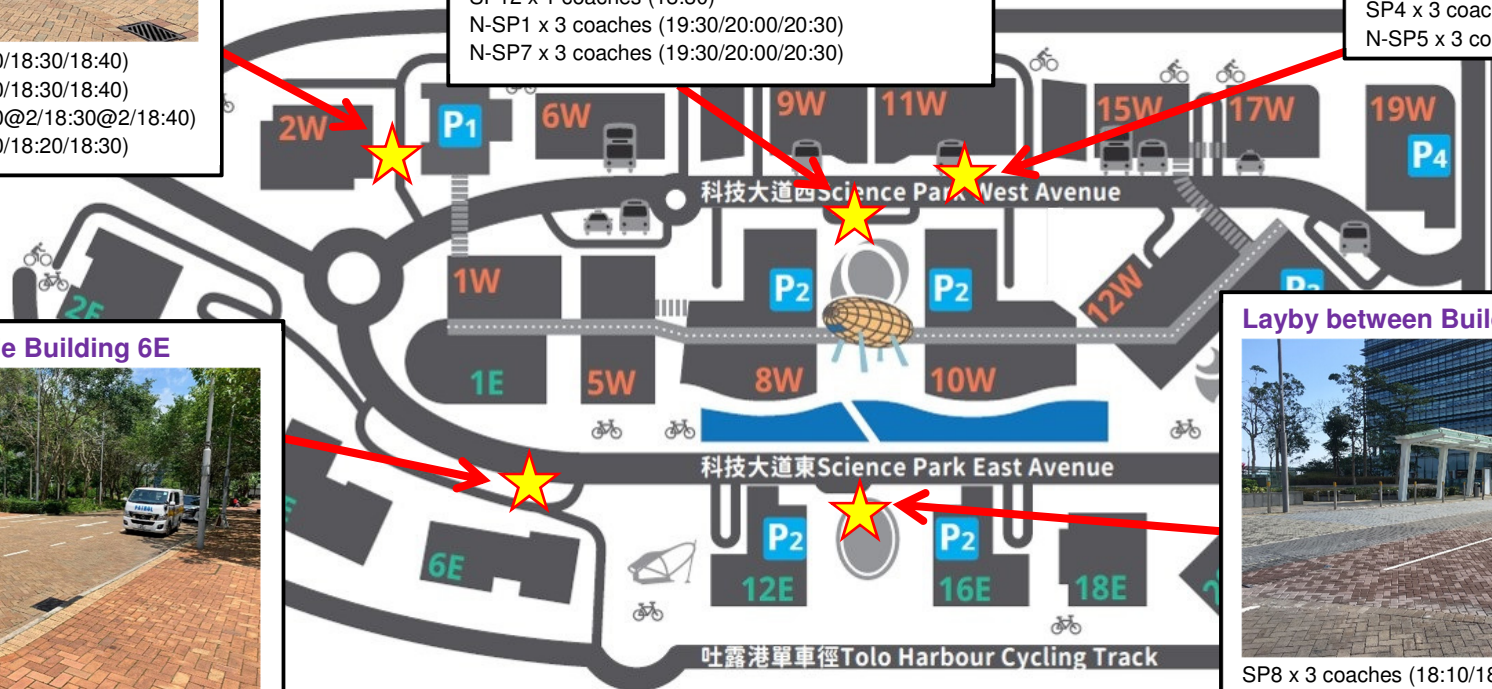


SP6 x 2 coaches (18:20/18:30)

Layby between Building 12E & 16E



SP8 x 3 coaches (18:10/18:25/18:40)



Last updated on 3 Oct 2023